






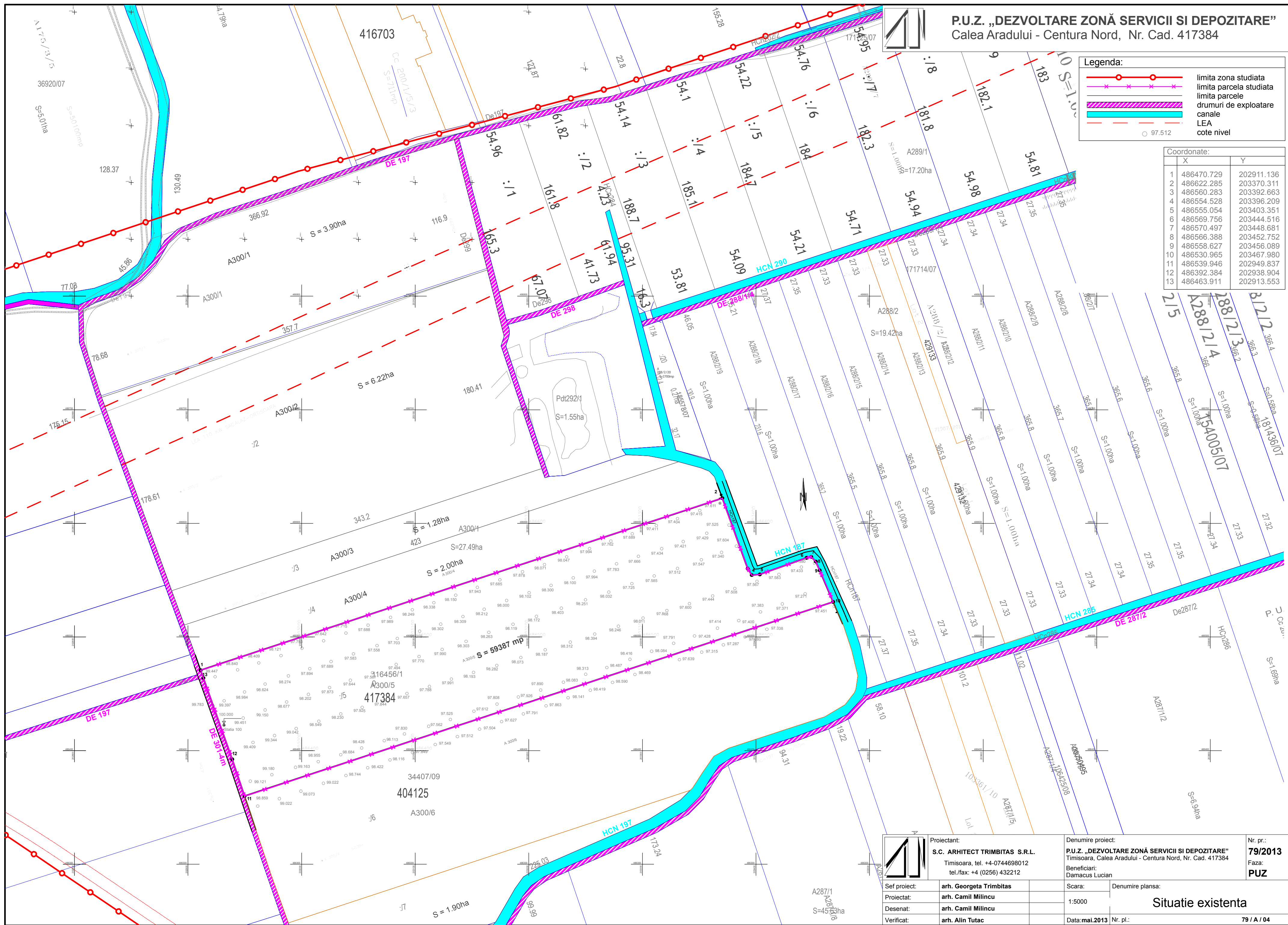



Legenda:

-  limita zona studiata
-  limita parcela studiata
-  limita parcele
-  drumuri de exploatare
-  canale
-  LEA
-  cote nivel

Coordonate:

	X	Y
1	486470.729	202911.136
2	486622.285	203370.311
3	486560.283	203392.663
4	486554.528	203396.209
5	486555.054	203403.351
6	486569.756	203444.516
7	486570.497	203448.681
8	486566.388	203452.752
9	486558.627	203456.089
10	486530.965	203467.980
11	486539.946	202949.837
12	486392.384	202938.904
13	486463.911	202913.553



	Proiectant: S.C. ARHITECT TRIMBITAS S.R.L. Timisoara, tel. +4-0744698012 tel./fax: +4 (0256) 432212	Denumire proiect: P.U.Z. „DEZVOLTARE ZONĂ SERVICII SI DEPOZITARE” Timisoara, Calea Aradului - Centura Nord, Nr. Cad. 417384	Nr. pr.: 79/2013
	Sef proiect: arh. Georgeta Trimbítás	Beneficiari: Damacus Lucian	Faza: PUZ
Proiectat: arh. Camil Milincu	Scara: 1:5000	Denumire planșă: Situatie existenta	
Desenat: arh. Camil Milincu	Data: mai. 2013	Nr. pl.: 79 / A / 04	
Verificat: arh. Alin Tutac			